

# GNULLI ILUA CONSERVATION ESTATE SCHEDULE 1, MAP 1 AGREEMENT AREA

**LEGEND**

**AGREEMENT AREA**

- ILUA Area
- Existing Conservation Area

**Native Title Determination Boundary**

- WCD2019/016 Gnulli, Gnulli #2 and Gnulli #3 - Yinggarda, Baiyungu and Thalanyji People

**Prescribed Body Corporate Boundary**

- Baiyungu/Thalanyji

**TENURE as at 29/06/2018**

- Marine Park
- Miscellaneous Tenures
- Unallocated Crown Land
- Freehold
- Pastoral Leases
- General and Special Purpose Leases
- Reserves

**DATA SOURCES**

Cadastral and Tenure information sourced from Landgate Spatial Cadastral Database (SCDB).  
 Administrative boundaries are sourced from the Landgate Administrative Boundaries Dataset.  
 Topographical data sourced from the PSMA Dataset.  
 Road names sourced from Landgate Road Centreline Dataset.  
 Coastlines and shorelines are interpreted from aerial photography or recorded from ground surveys.  
 Islands shown are Unallocated Crown Land (UCL) unless otherwise specified.  
 ILUA Area dataset sourced from Department of Biodiversity, Conservation and Attractions (DBCA). This dataset is a representation of the areas defined in the Indigenous Land Use Agreement (ILUA). In the event of any discrepancy between the ILUA and the areas depicted on the map, the written description shall take precedence.

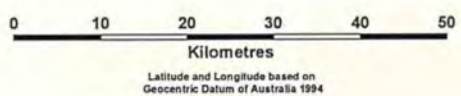
**DISCLAIMER**

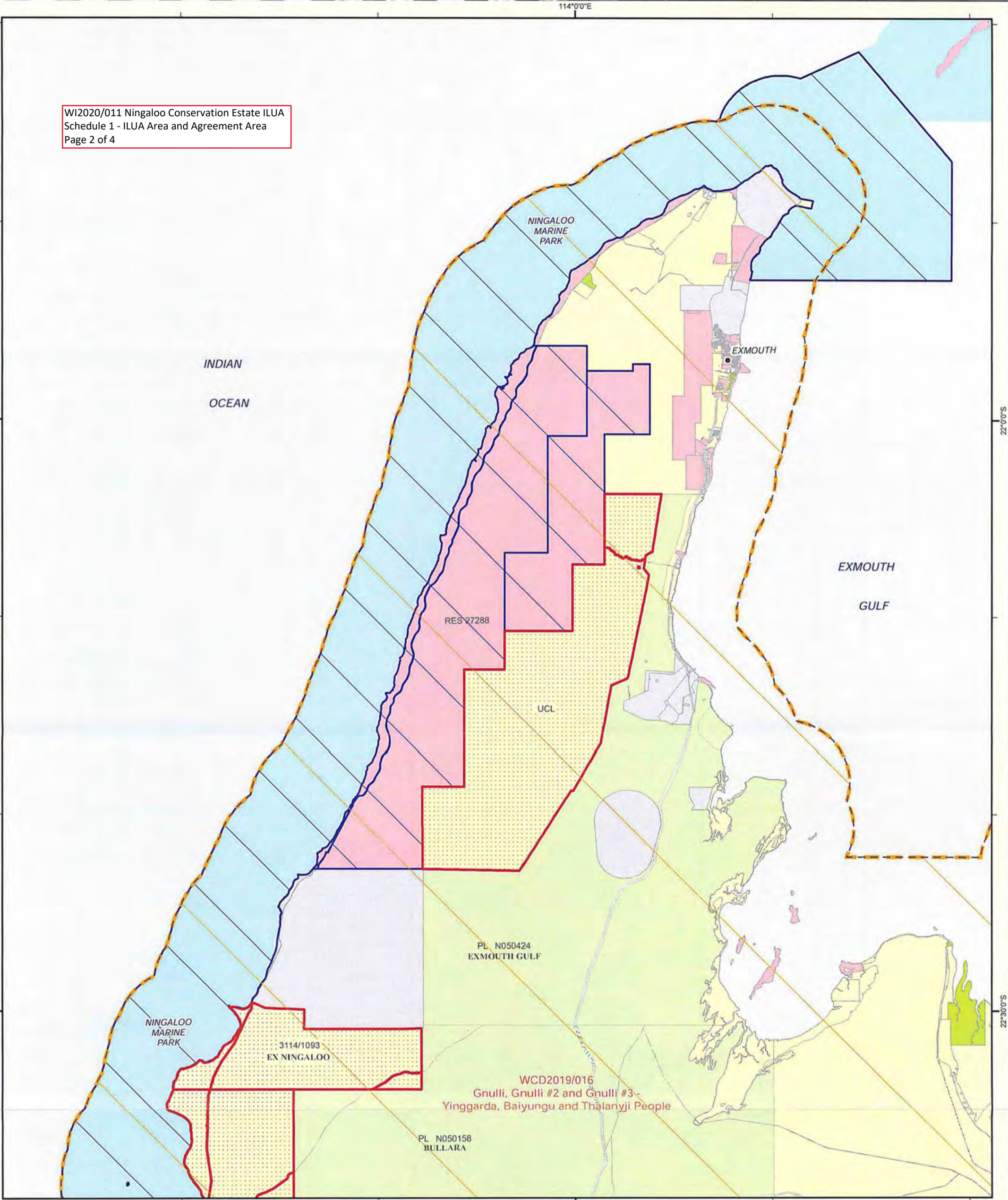
For informational purposes only. This map is a pictorial representation of data extracted from Landgate Datasets and is intended to be an overview of general geographical information.  
 Waterlines shown on this map do not necessarily depict an exact cadastral boundary.  
 Native title application boundaries interpolated from descriptions held by the National Native Title Tribunal (NNTT) and Federal Court.  
 Reference should be made to the NNTT for confirmation of this boundary for any legal purposes.  
 In the event of any discrepancy between the written application boundary description and the areas depicted on this map the written description shall take precedence as the maps and/or enlargements are indicative only.

**GRAPHIC SERVICES  
 PRODUCED: 13/05/2020**

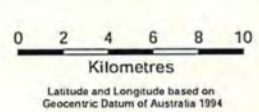
Street address: 1 Midland Square, Midland, WA 6056  
 Postal address: PO Box 2222, Midland, WA 6936  
 Tel: (08) 9273 7391 Fax: (08) 9273 7615  
 email: nts@landgate.wa.gov.au  
 Internet: www.landgate.wa.gov.au

Landgate  
 © Western Australian Land Information Authority 2020





# GNULLI ILUA CONSERVATION ESTATE SCHEDULE 1, MAP 1A AGREEMENT AREA



**LEGEND**

**AGREEMENT AREA**

- ILUA Area
- Existing Conservation Area

**Native Title Determination Boundary**

- WCD2019/016 Gnulli, Gnulli #2 and Gnulli #3 - Yinggarda, Baiyungu and Thalanyji People

**Prescribed Body Corporate Boundary**

- Baiyungu/Thalanyji

**TENURE as at 29/06/2018**

- Marine Park
- Miscellaneous Tenures
- Unallocated Crown Land
- Freehold
- Pastoral Leases
- General and Special Purpose Leases
- Reserves

**DATA SOURCES**

Cadastral and Tenure information sourced from Landgate Spatial Cadastral Database (SCDB).  
 Administrative boundaries are sourced from the Landgate Administrative Boundaries Dataset.  
 Topographical data sourced from the PSMA Dataset.  
 Road names sourced from Landgate Road Centreline Dataset.  
 Coastlines and shorelines are interpreted from aerial photography or recorded from ground surveys.  
 Islands shown are Unallocated Crown Land (UCL) unless otherwise specified.  
 ILUA Area dataset sourced from Department of Biodiversity, Conservation and Attractions (DBCA). This dataset is a representation of the areas defined in the Indigenous Land Use Agreement (ILUA). In the event of any discrepancy between the ILUA and the areas depicted on the map, the written description shall take precedence.

**DISCLAIMER**

For informational purposes only. This map is a pictorial representation of data extracted from Landgate Datasets and is intended to be an overview of general geospatial information.  
 Waterlines shown on this map do not necessarily depict an exact cadastral boundary.  
 Native title application boundaries interpolated from descriptions held by the National Native Title Tribunal (NNTT) and Federal Court.  
 Reference should be made to the NNTT for confirmation of this boundary for any legal purposes.  
 In the event of any discrepancy between the written application boundary description and the areas depicted on this map the written description shall take preference as the maps and/or enlargements are indicative only.

**GRAPHIC SERVICES**  
 PRODUCED: 13/05/2020

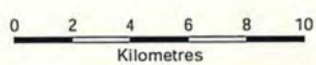
Street address: 1 Midland Square, Midland, WA 6056  
 Postal address: PO Box 2222, Midland, WA 6936  
 Tel: (08) 9273 7391 Fax: (08) 9273 7615  
 email: nts@landgate.wa.gov.au  
 Internet: www.landgate.wa.gov.au

**Landgate**  
 © Western Australian Land Information Authority 2020





# GNULLI ILUA CONSERVATION ESTATE SCHEDULE 1, MAP 1B AGREEMENT AREA



Latitude and Longitude based on Geocentric Datum of Australia 1994

### LEGEND

- AGREEMENT AREA**
  - ILUA Area
  - Existing Conservation Area
- Native Title Determination Boundary**
  - WCD2019/016 Gnulli, Gnulli #2 and Gnulli #3 - Yinggarda, Baiyungu and Thalanyji People
- Prescribed Body Corporate Boundary**
  - Baiyungu/Thalanyji
- TENURE as at 29/06/2018**
  - Marine Park
  - Miscellaneous Tenures
  - Unallocated Crown Land
  - Freehold
  - Pastoral Leases
  - General and Special Purpose Leases
  - Reserves

**DATA SOURCES**  
 Cadastral and Tenure information sourced from Landgate Spatial Cadastral Database (SCDB).  
 Administrative boundaries are sourced from the Landgate Administrative Boundaries Dataset.  
 Topographical data sourced from the PSMA Dataset.  
 Road names sourced from Landgate Road Centreline Dataset.  
 Coastlines and shorelines are interpreted from aerial photography or recorded from ground surveys.  
 Islands shown are Unallocated Crown Land (UCL) unless otherwise specified.  
 ILUA Area dataset sourced from Department of Biodiversity, Conservation and Attractions (DBCA). This dataset is a representation of the areas defined in the Indigenous Land Use Agreement (ILUA). In the event of any discrepancy between the ILUA and the areas depicted on the map, the written description shall take precedence.

**DISCLAIMER**  
 For informational purposes only. This map is a pictorial representation of data extracted from Landgate Datasets and is intended to be an overview of general geographical information.  
 Waterlines shown on this map do not necessarily depict an exact cadastral boundary.  
 Native title application boundaries interpolated from descriptions held by the National Native Title Tribunal (NNTT) and Federal Court.  
 Reference should be made to the NNTT for confirmation of this boundary for any legal purposes.  
 In the event of any discrepancy between the written application boundary description and the areas depicted on this map the written description shall take precedence as the maps and/or enlargements are indicative only.

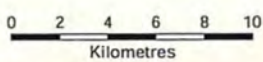
**GRAPHIC SERVICES**  
 PRODUCED: 13/05/2020  
 Street address: 1 Midland Square, Midland, WA 6056  
 Postal address: PO Box 2222, Midland, WA 6936  
 Tel: (08) 9273 7391 Fax: (08) 9273 7615  
 email: ntss@landgate.wa.gov.au  
 Internet: www.landgate.wa.gov.au



INDIAN  
 OCEAN

WCD2019/016  
 Gnulli, Gnulli #2 and Gnulli #3 -  
 Yinggarda, Baiyungu and Thalanyji People

# GNULLI ILUA CONSERVATION ESTATE SCHEDULE 1, MAP 1C AGREEMENT AREA



Latitude and Longitude based on  
 Geocentric Datum of Australia 1994

**LEGEND**

**AGREEMENT AREA**  
 ILUA Area

Existing Conservation Area

**Native Title Determination Boundary**  
 WCD2019/016 Gnulli, Gnulli #2 and Gnulli #3 -  
 Yinggarda, Baiyungu and Thalanyji People

**Prescribed Body Corporate Boundary**  
 Baiyungu/Thalanyji

**TENURE as at 29/06/2018**

- Marine Park
- Miscellaneous Tenures
- Unallocated Crown Land
- Freehold
- Pastoral Leases
- General and Special Purpose Leases
- Reserves

**DATA SOURCES**  
 Cadastral and Tenure information sourced from Landgate Spatial Cadastral Database (SCDB).  
 Administrative boundaries are sourced from the Landgate Administrative Boundaries Dataset.  
 Topographical data sourced from the PSMA Dataset.  
 Road names sourced from Landgate Road Centreline Dataset.  
 Coastlines and shorelines are interpreted from aerial photography or recorded from ground surveys.  
 Islands shown are Unallocated Crown Land (UCL) unless otherwise specified.  
 ILUA Area dataset sourced from Department of Biodiversity, Conservation and Attractions (DBCA). This dataset is a representation of the areas defined in the Indigenous Land Use Agreement (ILUA). In the event of any discrepancy between the ILUA and the areas depicted on the map, the written description shall take precedence.

**DISCLAIMER**  
 For informational purposes only. This map is a pictorial representation of data extracted from Landgate Datasets and is intended to be an overview of general geographical information.  
 Boundaries shown on this map do not necessarily depict an exact cadastral boundary.  
 Native title application boundaries interpreted from descriptions held by the National Native Title Tribunal (NNTT) and Federal Court.  
 Reference should be made to the NNTT for confirmation of this boundary for any legal purposes.  
 In the event of any discrepancy between the written application boundary description and the areas depicted on this map the written description shall take preference as the maps and/or enlargements are indicative only.

**GRAPHIC SERVICES  
 PRODUCED: 13/05/2020**

Street address: 1 Midland Square, Midland, WA 6056  
 Postal address: PO Box 2222, Midland, WA 6936  
 Tel: (08) 9273 7391 Fax: (08) 9273 7615  
 email: ntss@landgate.wa.gov.au  
 Internet: www.landgate.wa.gov.au

Landgate  
 ©Western Australian Land Information Authority 2020

